

# EXHIBIT

# A

**AGREEMENT OF SALE AND PURCHASE  
(Esperanza)**

This Agreement of Sale and Purchase (this "Agreement") is made effective as of May 6, 2011 (the "Effective Date"), by and among CS Loan LLC, an Arizona limited liability company ("CS Loan"); ML Manager LLC, an Arizona limited liability company as agent ("Agent") for those individual owners listed on Exhibit "A" attached (with CS Loan, the "Owners"); (collectively, "Seller"); and Burruel & Burruel Farms, an Arizona partnership ("Buyer"). Seller and Buyer may herein be referred to collectively as "the parties" or individually as "a party."

**RECITALS**

A. The Owners are the owners of the real property located in Pinal County Arizona, and described on Exhibit "B" attached hereto (the "Land").

B. CS Loan was formed pursuant to the Official Committee of Investors First Amended Plan of Reorganization dated March 12, 2009 in the Chapter 11 Proceedings in In re: Mortgages Ltd., Case No. 2:08-bk-07465-RJH which was confirmed by the Bankruptcy Court ("Court") on May 20, 2009 ("Approved Plan"), pursuant to which persons holding fractional interests ("Fractional Interests") in a loan made by Mortgages Ltd., an Arizona corporation (now known as ML Servicing Company, Inc.) ("ML") could elect to assign and transfer such Fractional Interests to consolidate such Fractional Interests to the extent possible in a single entity.

C. Pursuant to the Approved Plan, the Agent was designated as successor agent to ML under certain agency agreements ("Agency Agreement") wherein the Agent was given a power of attorney to act for the Owners, and the Agent is acting under this Agreement pursuant to the power of attorney under the Agency Agreement, as the Agent of the Owners.

D. Buyer desires to enter into an agreement to acquire the Land from Seller, and Seller is willing to enter into an agreement with Buyer regarding the purchase of the Land, on the terms and conditions set forth herein.

**AGREEMENT**

In consideration of the covenants and provisions contained herein, and other good and valuable consideration, the receipt and sufficiency of which are hereby acknowledged, the parties agree as follows:

1. Agreement to Sell and Purchase.

1.1 Property. Seller agrees to sell to Buyer, and Buyer agrees to purchase from Seller, subject to the terms and conditions of this Agreement, all of Seller's right, title and interest in the Land, consisting of approximately 835.41 acres located in the vicinity of Battaglia Drive and Sunshine Boulevard in the City of Eloy, Pinal County, Arizona, together with all of

PHX/2418112.2/028149.0033

Seller's right, title and interest in and to (i) all buildings, structures and improvements located thereon; (ii) all appurtenances, hereditaments, easements, rights-of-way, reversions, remainders, development rights and air rights; (iii) all oil, gas, and mineral rights not previously reserved; (iv) all land lying in the bed of any highway, street, road or avenue, opened or proposed, in front of or abutting or adjoining such tract or piece of land; (v) any pre-paid impact fees, school fees and other development fees; (vi) any plans and permits, and (vii) and any other rights, privileges and benefits appurtenant to or used in connection with the beneficial use and enjoyment of such Land (collectively, the "Property"). However, the Property does not include any rights of Seller, Agent or the Owners as against any borrower or guarantor of a loan that was previously secured by the Property, or any rights to the extent related to other property.

## 1.2 Contingencies.

(a) Notwithstanding any provision to the contrary contained herein, the obligations of Seller to sell the Property to Buyer, and the obligations of Buyer to purchase the Property from Seller, are contingent upon the satisfaction of each of the following contingencies (collectively, the "Contingencies"):

(i) Seller's lender under the Exit Financing Loan dated June 11, 2009 has the right to compete to acquire the Property from the Seller under Section 6.11(a) of the Exit Financing Loan Agreement. Seller's lender must have failed to exercise or must have waived the right to compete (the "Lender Approval");

(ii) the members of CS Loan ("Members") must have approved the sale of the Property for the Purchase Price specified herein as required by Section 5.4(h) of the Operating Agreement of CS Loan (the "Members Approval"); and

(iii) if Seller deems it necessary, Seller must have obtained the approval of the Court by final order with respect to the sale to Buyer for which no stay order pending appeal has been ordered, which order is sufficient for the Title Insurer (described below) to issue the Title Policy (described below).

(b) Seller will attempt to satisfy the Contingencies by taking such action as it deems appropriate; provided, however, Seller shall not be in default hereunder if any of the Contingencies is not satisfied.

(c) If all of the Contingencies have been satisfied prior to the end of the period commencing on the Effective Date and ending June 8, 2011 (the "Contingency Period"), then Seller shall notify Buyer of such satisfaction (the "Contingency Satisfaction Notice"), and this Agreement shall continue in full force and effect. If the Contingencies have not been satisfied prior to the end of the Contingency Period, then Seller shall notify Buyer that the Contingencies have not been satisfied, whereupon either party may terminate this Agreement by written notice to the other party. Upon any such termination, Escrow Agent (defined below) shall return the Deposit (defined below) to Buyer, and Seller and Buyer shall have no further obligations hereunder, except as expressly provided herein.

2. Opening of Escrow. Within two (2) business days after both parties have executed this Agreement, the parties will establish an escrow with Thomas Title & Escrow

(Diane F. Carpenter), Promenade Corporate Center, 16435 N. Scottsdale Rd., Ste. 405, Scottsdale, Arizona 85254; (480) 222-1116, ext. 203 ("Escrow Agent"). Upon delivery to the Escrow Agent of this executed Agreement, Escrow Agent is instructed to open an escrow and deliver copies of the executed Agreement to Buyer and Seller. "Opening of Escrow" shall occur when Escrow Agent accepts this Agreement by execution of the Agreement and Consent by Escrow Agent provided at the end of this Agreement. This Agreement, and the exhibits attached hereto, shall constitute escrow instructions to Escrow Agent in connection with this transaction, but the parties agree to execute such supplemental instructions, not inconsistent with this Agreement, as Escrow Agent may reasonably require.

3. Purchase Price: Deposits.

3.1 Purchase Price. The purchase price for the Property shall be Two Million Nine Hundred Twenty-two Thousand Five Hundred Dollars (\$2,922,500) (the "Purchase Price"). The Purchase Price shall be payable as follows:

(a) (a) Buyer shall deposit with Escrow Agent the amount of Twenty-five Thousand Dollars (\$25,000) (the "Deposit") by wire transfer, cashier's check, or other readily available funds, within two (2) business days after the Effective Date.

(b) Buyer shall pay the balance of the Purchase Price to Seller at Close of Escrow (as defined below) in cash by wire transfer, cashier's check or other readily available funds.

3.2 Deposit. The Deposit includes all interest earned thereon. The Deposit shall be held in an interest bearing, federally insured account by Escrow Agent pending consummation of this transaction.

4. Property Documents. Within five (5) days after the Effective Date, Seller will make available to Buyer for review and copying the following documents to the extent they are in Seller's possession: all permits, approvals, plats, plans, specifications, certificates, surveys, engineering reports (including, without limitation, any geotechnical reports), studies, environmental reports, appraisals, leases, permits, contracts, improvement plans, utility plans, architectural plans and elevations, construction bids and/or estimates and other materials relating to the condition or development of the Property (collectively, the "Property Documents"). Seller makes no representation or warranty that (i) the Property Documents provided will constitute all information which exists concerning the Property or that such information will be sufficient in itself to permit an adequate analysis of the Property or (ii) the Property Documents are complete, current or accurate. If the Property Documents include any leases or other agreements that continue in effect after the Closing, then Buyer shall assume all of Seller's obligations under such leases and agreements if Buyer does not terminate this Agreement as provided for in Section 5 of this Agreement prior to the expiration of the Feasibility Period.

5. Feasibility Period. During the period commencing on the Effective Date and ending thirty (30) days thereafter (the "Feasibility Period"), Buyer will determine whether the Property is suitable for Buyer's acquisition. If Buyer determines, in its sole discretion, that the Property is not suitable for Buyer's acquisition, then Buyer may terminate this Agreement by

giving written notice of termination to Seller and Escrow Agent prior to the expiration of the Feasibility Period. If no such written notice is given to Seller and Escrow Agent prior to the expiration of the Feasibility Period, then Buyer will be deemed to have elected to waive its right to terminate this Agreement pursuant to this Section, and the Deposit shall be non-refundable to Buyer except as expressly provided herein. If this Agreement is terminated pursuant to this Section, Escrow Agent shall return the Deposit to Buyer not later than the second business day after such termination, and the parties shall have no further obligations hereunder, except as expressly provided herein.

6. Buyer's Access. Buyer and Buyer's representatives will have the right, from and after the Effective Date and continuing through the Closing or earlier termination of this Agreement, to enter upon the Property for the sole purpose of inspecting the Property and making surveys, engineering tests and other investigations, inspections and tests (collectively, "Investigations"). Any entry upon the Property and all Investigations will be at the sole risk and expense of Buyer and Buyer's representatives. Buyer must:

6.1 promptly repair any damage to the Property resulting from any such Investigations and replace, refill and regrade any holes made in, or excavations of, any portion of the Property used for such Investigations so that the Property will be in the same condition that it existed in prior to such Investigations;

6.2 fully comply with all laws applicable to the Investigations and all other activities undertaken in connection therewith;

6.3 provide Seller advance notice of any entry onto the Property so as to permit Seller to have a representative present during all Investigations undertaken hereunder;

6.4 take all actions and implement all protections necessary to ensure that all actions taken in connection with the Investigations, and the equipment, materials, and substances generated, used or brought onto the Property, pose no threat to the safety or health of persons or the environment, and cause no damage to the Property or other property of Seller or other persons;

6.5 if this Agreement is terminated, then promptly after such termination, furnish to Seller, at no cost or expense to Seller, copies of all surveys, soils, engineering and environmental reports, which Buyer will obtain with respect to the Property. Buyer makes no representation or warranty that any such documents are complete, current or accurate;

6.6 maintain or cause to be maintained, at Buyer's expense, a policy of commercial general liability insurance, with a combined single limit of not less than \$1,000,000.00 general liability and \$2,000,000.00 excess umbrella liability, insuring Buyer and Seller, as additional insured, against injuries or damages to persons or property that may result from or are related to (i) Buyer's and/or Buyer's representatives' entry upon the Property, (ii) any Investigations or other activities conducted thereon, and (iii) any and all other activities undertaken by Buyer or Buyer's representatives upon the Property, in such forms and with an insurance company reasonably acceptable to Seller, and deliver a copy of such insurance policy or certificate evidencing such policy to Seller prior to the first entry on the Property;

6.7 not allow the Investigations or any and all other activities undertaken by Buyer or Buyer's representatives to result in any liens, judgments or other encumbrances being filed or recorded against the Property, and Buyer must, at its sole cost and expense, promptly discharge of record any such liens or encumbrances that are so filed or recorded (including, without limitation, liens for service, labor or materials furnished); and

6.8 indemnify, defend and hold Seller harmless from and against any and all claims, demands, causes of action, losses, damages, liabilities, costs and expenses (including without limitation, attorneys' fees and disbursements), suffered or incurred by Seller and arising out of or in connection with (i) Buyer's and/or Buyer's representatives' entry upon the Property, (ii) any Investigations or other activities conducted thereon by Buyer or Buyer's representatives, (iii) any liens or encumbrances filed or recorded against the Property as a consequence of the Investigations or any and all other activities undertaken by Buyer or Buyer's representatives, or (iv) any and all other activities undertaken by Buyer or Buyer's representatives upon the Property. Notwithstanding anything in this Agreement to the contrary, the representations and indemnities set forth in this Section 6 survive any termination of this Agreement.

7. Title Review.

7.1 Status of Title. As soon as possible after Opening of Escrow, Escrow Agent shall provide Buyer and Seller with a commitment ("Title Report") of the title to the Property for issuance of an extended coverage owner's policy of title insurance, disclosing all matters of record which relate to the title to the Property, and Escrow Agent's requirements for both closing the escrow created by this Agreement and issuing the policy of title insurance described herein. At such time as Buyer receives the Title Report (and any amended Title Report adding additional title exceptions), Escrow Agent shall also cause legible copies of all instruments referred to in the Title Report or amended Title Report to be furnished to Buyer. Buyer shall have until fifteen (15) days after receipt of the Title Report (the "Title Review Period") to object in writing to any matter shown in the Title Report. If Buyer fails to object within the Title Review Period, the condition of title to the Property as reflected in the most recent Title Report issued to Buyer shall be deemed approved by Buyer. If Buyer does object to any matter disclosed in the Title Report, Buyer shall deliver a written notice of such objection (an "Objection Notice") to Seller and Escrow Agent within the Title Review Period. All matters in the Title Report to which Buyer does not object in an Objection Notice, and any matters subsequently approved by Buyer, are referred to as "Approved Exceptions".

7.2 Right to Object to Title Report Amendments. If the Title Report is amended prior to the Closing to show any additional exceptions to title (other than items created by Buyer), Buyer shall be entitled to object thereto by delivering an Objection Notice to Seller and Escrow Agent within five (5) days after Buyer receives such amendment, said notice to specify in reasonable detail the basis for Buyer's objection. If Buyer fails to deliver notice of objection to any matter set forth in any amendment to the Title Report within the time period prescribed above, Buyer shall be deemed to have approved such additional matter.

7.3 Right to Cure. If Buyer timely delivers any Objection Notice, Seller may deliver a written notice (a "Response") to Buyer and Escrow Agent within five (5) days after receipt of such Objection Notice, which Response may state any actions that Seller intends to

take and their anticipated effect on the matters to which Buyer has objected. If the Response does not state an intention to remove each matter to which Buyer has objected, or if Seller does not deliver a Response, Buyer shall deliver to Seller and Escrow Agent within five (5) days after the expiration of the period for Seller's Response, a written notice (a "Reply") stating Buyer's election either (a) to terminate this Agreement, in which event Buyer shall be entitled to the return of the Deposit or (b) to waive Buyer's objections (on the condition that Seller accomplishes any objectives described by Seller in the Response). If Buyer fails to make a timely election pursuant to the preceding sentence, Buyer shall be deemed to have elected to waive Buyer's objections and accept the condition of title to the Property as reflected in the most recent Title Report issued to Buyer. If Buyer has conditionally waived, or has been deemed by its non-response to waive, an objection that Seller has agreed to cure, and the condition is not satisfied on the Closing Date, Buyer shall have the right, as its sole remedies, either (a) to terminate this Agreement, in which event Buyer shall be entitled to the return of the Deposit, or (b) to proceed with this transaction and waive such objection. In the event that Buyer waives an objection, the item with respect to which the objection was made shall be deemed to be an Approved Exception.

7.4 Amendment to Title Report Issued Shortly Before Closing. If an amendment to the Title Report is issued shortly before the Closing Date, the Closing Date shall be extended if (and to the minimum extent) necessary: (a) to provide Buyer the period contemplated by Section 7.2 hereof to deliver an Objection Notice; (b) to provide Seller the period contemplated by Section 7.3 hereof to deliver a Response, if Buyer delivers an Objection Notice; and (c) to provide Buyer the period contemplated by Section 7.3 hereof to deliver a Reply, if Seller fails to deliver a Response or delivers a Response which does not include a commitment to remove all of the matters to which Buyer has objected.

7.5 Survey. As part of the Property Documents, Seller will provide Buyer with copies of any existing surveys of the Property that Seller has in its files. Buyer may, at its own expense, update the existing survey(s) or obtain a new survey of the Property for the purpose of obtaining an extended coverage title insurance policy (the "Survey"). The Survey shall be certified to the Title Insurer and Seller. Buyer shall provide Seller and Escrow Agent with copies of such Survey.

7.6 Condition of Closing. It shall be a condition of Buyer's obligations hereunder that at the Closing, the title insurer ("Title Insurer") for Escrow Agent shall deliver to Buyer an ALTA extended coverage owner's title insurance policy (the "Title Policy") or the unconditional commitment of Title Insurer to issue such policy with a limit of liability in the amount of the Purchase Price, insuring that fee simple title to the Property is held by Buyer subject only to (a) the printed exceptions normally contained in such policy, (b) the Approved Exceptions and any exceptions which are approved by Buyer pursuant to Section 7, and (c) any interests (such as deeds of trust or mortgages) which may be granted by Buyer. Seller shall be responsible for the cost of a standard coverage title insurance policy; Buyer shall be responsible for any additional cost of extended coverage and any endorsements obtained by Buyer. Seller will cooperate with Buyer's efforts to obtain such title insurance coverage, including any endorsements requested by Buyer.

8. Conditions to Closing.

8.1 Buyer's Conditions. Notwithstanding anything to the contrary contained in this Agreement, Buyer's obligation to purchase the Property is expressly conditioned on the following:

(a) Seller's representations and warranties contained herein shall be materially true and accurate.

(b) Seller will not be in default of this Agreement.

(c) Title Insurer will be irrevocably and unconditionally committed to issue the Title Policy to Buyer, subject to only the matters described in Section 7.6.

If any of the conditions set forth in subsections (a) or (b) above are not satisfied on the Closing Date, Buyer shall be entitled to the remedies prescribed under either Section 14 or Section 18.2 below, as applicable. If the condition set forth in subsection (c) above is not satisfied on the Closing Date, then Buyer may terminate this Agreement by giving written notice of termination to Seller, in which event Escrow Agent will return the Deposit to Buyer, and the parties shall have no further obligations hereunder, except as expressly provided herein.

8.2 Seller's Conditions. Notwithstanding anything to the contrary contained herein, Seller's obligation to sell the Property is expressly conditioned on the following:

(a) Buyer's representations and warranties contained herein shall be materially true and accurate.

(b) Buyer will not be in default of the Agreement.

If any of such conditions are not satisfied on the Closing Date, Seller may terminate this Agreement by giving written notice of termination to Buyer. If Seller terminates this Agreement for the reasons stated in subsections (a) or (b) above, Seller shall be entitled to the remedies prescribed under Section 18.1 below.

9. Transfer of Title. At the Close of Escrow, Seller will convey title to the Property to Buyer by a special warranty deed in the form attached hereto as Exhibit "C" (the "Deed") and will execute a Blanket Assignment and Bill of Sale ("Blanket Assignment") in the form attached hereto as Exhibit "D".

10. Closing Date. The closing of the transaction contemplated by this Agreement (the "Close of Escrow") will occur on or before June 14, 2011 (the "Closing Date").

11. Closing Documents.

11.1 Seller's Obligations. Subject to compliance by Buyer with the provisions of Section 11.2 hereof, at the Closing Seller will:



- Assignment;
- (a) will execute, acknowledge, and deliver the Deed and the Blanket
  - (b) deliver a certification that it is not a "foreign person" in the form required by 26 U.S.C. 1445;
  - (c) deliver such settlement statements, affidavits, and agreements that are not inconsistent with the provisions of this Agreement as the Escrow Agent may require or request, in form and substance reasonably acceptable to Seller, in order to consummate the transactions contemplated by this Agreement; and
  - (d) provide for payment out of the Purchase Price or deliver such amounts required to be paid by Seller pursuant to Section 12.1.

11.2 Buyer's Obligations. At the Closing, Buyer will:

- (a) deliver the Purchase Price, less the amount of the Deposit, to the Escrow Agent for distribution to Seller, by wire transfer or immediately available funds;
- (b) deliver any additional amounts required to be paid by Buyer pursuant to Section 12.1; and
- (c) deliver such settlement statements, affidavits and agreements as the Title Company may require or request, in form and substance reasonably acceptable to Buyer, in order to consummate the transactions contemplated by this Agreement.

11.3 Mutual Obligations. All documents must be deposited by the applicable parties with Escrow Agent in sufficient time to permit Escrow Agent to close the escrow on the Closing Date.

12. Closing Costs and Prorations. The following are to be apportioned as of the Closing Date and charged or paid to Seller or Buyer, as applicable, with Buyer being deemed to be the owner of the Property on the Closing Date:

12.1 Apportionments. Seller will pay the fee for the standard coverage owner's portion of the Title Policy; one-half of Escrow Agent's escrow fee; and recording fees with respect to release of any liens or encumbrances. Buyer will pay one-half of Escrow Agent's escrow fee; recording fees with respect to the Deed and the Affidavit of Real Property Value; and the cost of the Title Policy in excess of the cost of a standard coverage owner's policy of title insurance, plus the cost of any title endorsements Buyer may request. Real property taxes will be prorated as of the Closing Date. Seller shall pay all general and special assessments existing as of the Closing Date. If the Closing Date shall occur before the tax rate is fixed for the then-current year, the apportionment of taxes shall be upon the basis of the tax rate for the preceding year applied to the latest assessed valuation.

12.2 Post-Closing Reconciliation. If any of the apportionments or prorations (including the apportionment of taxes on the basis of the tax rate for the preceding year) required above cannot be calculated accurately on the Closing Date or are miscalculated, then they shall

be calculated or recalculated as soon as possible after the Closing Date. Either party owing the other party a sum of money based on such subsequent apportionments or prorations shall promptly pay said sum to the other party outside of escrow within ten (10) days after receipt of an invoice therefor. There shall be no further adjustments of such apportionments or prorations after the first anniversary of the Closing Date.

12.3 Property Tax Appeals. Buyer and Seller both understand and agree that Seller may have initiated a property tax appeal for the year in which the Property is being sold from Seller to Buyer. Buyer agrees to assume said tax appeal agreement at Closing and to pay for its proportional savings under the terms of said agreement. Buyer and Seller also both understand that the real property tax pro rations provided for under Section 12 of the Purchase Agreement may use an estimated property tax amount from a prior year or a current year amount that is under appeal, and said amount may not necessarily reflect the ultimate liability for the year in which the Closing occurs. Buyer and Seller also understand and agree that any reduction of real property tax for the year in which the Closing occurs will be pro-rated between Buyer and Seller, as well as any fee incurred to achieve said savings, which fee shall not exceed the tax savings. Either party owing the other party a sum of money based on such subsequent apportionments or prorations shall promptly pay said sum to the other party outside of escrow within ten (10) days after receipt of an invoice therefor. Seller shall be entitled to any reduction of real property tax for any year prior to Closing.

13. Damage or Condemnation. If, prior to the Close of Escrow, all or any portion of the Property is damaged or destroyed by casualty or becomes the subject of any pending or threatened eminent domain proceeding (or any transfer in lieu thereof has occurred), then Buyer may terminate this Agreement by giving written notice of termination to Seller within 20 days after notice of such damage, destruction or pending or threatened eminent domain proceeding, in which event Escrow Agent will return the Deposit to Buyer not later than the second business day after such termination and the parties will have no further obligations hereunder, except as expressly provided herein. If Buyer fails to give notice or termination during the foregoing 20-day period, Buyer shall be deemed to have elected to waive its right to terminate, the parties shall proceed with the purchase and sale transaction described herein, and all rights, claims, benefits, insurance proceeds, or other consideration relating to the damage, destruction or eminent domain proceeding shall be assigned and transferred to Buyer at Close of Escrow.

14. Seller Representations and Warranties. Seller hereby represents and warrants to Buyer the following:

14.1 Agreements. Except for the Property Documents and any matters that are disclosed in the Title Commitment, to Seller's knowledge, Seller has not entered into any contract, operating arrangement, lease, or other agreement relating to the Property that will remain in effect and be binding on the Property after the Close of Escrow.

14.2 Non-Foreign Person. Seller is not a "foreign person" as that term is defined in the Internal Revenue Code of 1986, as amended, and the regulations promulgated pursuant thereto.

14.3 Power and Authority. Subject to the satisfaction of the Contingencies set forth in Section 1.2(a), Seller has full power and authority to enter into this Agreement and all documents executed pursuant to this Agreement, and to perform its obligation in accordance with the terms and conditions hereof and thereof.

For purposes of this Section 14, the phrases "Seller's knowledge", "Seller is not aware of" and similar terms mean the actual knowledge of Mark Winkleman without the duty of inquiry or investigation. The matters set forth in this Section constitute representations and warranties by Seller that will be true and correct as of the date hereof and on the Closing Date and will, subject to Section 17, survive the Closing Date for a period of three (3) months.

If Seller becomes aware of any facts or circumstances that cause any of such representations and warranties to become materially false or incorrect, Seller will promptly notify Buyer of same. Notwithstanding any contrary provision of this paragraph, the representations, warranties and covenants of Seller set forth in this Section shall not apply to the extent that any matter or condition is caused by the act or acquiescence of Buyer, its affiliates, employees, agents, contractors, subcontractors or representatives, or to the extent Buyer has actual knowledge of any inaccuracy in any such representation, warranty or covenant at the time of the Closing. If Seller becomes aware of any change in the representations, warranties or covenants of Seller set forth in this Section 14 after the date hereof (whether arising before or after the date hereof), Seller shall give prompt written notice (a "Change Notice") to Buyer, which shall specifically reference this Section and the representation and warranty being modified. Buyer (as Buyer's sole remedy) shall have ten (10) days following its receipt of a Change Notice within which to terminate this Agreement by written notice to Seller. In the event of such termination, Escrow Agent shall return the Deposit to Buyer and neither party shall have any further obligations hereunder, except as expressly provided herein. Buyer's failure to terminate this Agreement within the foregoing ten (10)-day period shall be deemed acceptance of the matters disclosed in the Change Notice and an election by Buyer to proceed with the purchase of the Property notwithstanding the Change Notice. If Buyer elects (or is deemed to have elected) to proceed with the purchase of the Property after receipt of a Change Notice, then Buyer shall be deemed to have assumed all risk of and released Seller from all liability for the matter(s) specified in such Change Notice, and Seller's representations, warranties and covenants under this Section 14 shall thereafter be deemed to have been modified as provided in the Change Notice.

15. Buyer Representations and Warranties. Buyer covenants, represents and warrants to Seller as follows:

15.1 Power and Authority. Buyer has full power and authority to enter into this Agreement and all documents executed pursuant to this Agreement, and to perform its obligations in accordance with the terms and conditions hereof and thereof.

15.2 No Violation. Execution of this Agreement and all documents executed pursuant to this Agreement by Buyer, and performance by Buyer of each and all of its obligations hereunder, will not breach or violate any other agreement, court order or other arrangement by which Buyer is bound.

15.3 Compliance. All necessary and appropriate action on the part of Buyer which is required for the execution, delivery and performance of this Agreement has been fully and effectively taken.

15.4 Financial Ability. Buyer has, or will have prior to closing, the financial ability to perform Buyer's obligations under this Agreement.

The matters set forth in this Section constitute representations and warranties by Buyer that will be true and correct as of the date hereof and on the Closing Date and will, subject to Section 17, survive the Closing Date for a period of three (3) months.

16. "As-Is," "Where-Is," and "With All Faults".

16.1 Seller Inducements. To induce Seller to accept this Agreement, Buyer acknowledges that, except as expressly set forth in this Agreement: (i) no understandings, representations or promises of any kind have been made to induce the execution of this Agreement; (ii) Buyer has not relied on any oral agreement, statement, representation or other promise; (iii) Seller has made no express or implied warranties concerning the condition of the Property or the fitness or suitability of the Property for Buyer's intended use; and (iv) Buyer acknowledges and agrees that the Property is being sold and transferred by Seller to Buyer in its present "AS-IS," "WHERE-IS," and "WITH ALL FAULTS" physical condition without warranty of any kind. No salesman, broker, agent or employee of Seller has any authority to modify the terms of this Section or any authority to make any representation or agreement not contained in this Agreement and no person on behalf of Seller is authorized to make any future oral agreement upon which Buyer may rely to cancel, change or modify any portion of this Agreement.

16.2 Additional Buyer Warranties. Buyer represents and warrants that, except as expressly set forth in this Agreement: (i) Buyer is a knowledgeable, experienced and sophisticated purchaser of real estate and that it is relying solely on its own expertise and that of Buyer's consultants in purchasing the Property; (ii) Buyer is, or as of the end of the Feasibility Period will be, familiar with the Property; (iii) Buyer is relying solely upon, and as of the end of the Feasibility Period, will have conducted, its own independent inspection, investigation and analysis of the Property as it deems necessary or appropriate in so acquiring the Property from Seller, including without limitation, physical inspections, environmental assessments, analysis of any and all matters concerning the condition of the Property and its suitability for Buyer's intended purposes, and review of all applicable laws, ordinances, rules and governmental regulations (including, but not limited to, those relative to building, zoning and land use) affecting the use, occupancy or enjoyment of the Property; (iv) Seller is not liable or bound in any manner by any oral or written statements, representations, warranties, or information pertaining to the Property furnished by any real estate broker, agent, employee, servant or other person, unless the same are specifically set forth or referred to herein; and (v) Buyer acknowledges that the Purchase Price reflects the "as is" nature of this sale and any faults, liabilities, defects or other adverse matters that may be associated with the Property. Buyer has fully reviewed the representations, warranties, disclaimers and waivers set forth in this Agreement with its counsel and understands the significance and effect thereof. Buyer acknowledges and agrees that the representations, warranties, disclaimers and other agreements

set forth in this Agreement are an integral part of this Agreement and that Seller would not have agreed to sell the Property to Buyer for the Purchase Price without such representations, warranties, disclaimers and other agreements set forth in this Agreement. Buyer further acknowledges and agrees that regardless of the outcome or contents of any inspection or assessment of the Property Buyer may undertake, Seller has no obligation whatsoever to cure any faults, defects or other adverse conditions affecting the Property, whether or not disclosed in any such inspection or assessment or in any disclosures by Seller. The covenants, representations and warranties contained in this Section 16 shall expressly survive the Closing without limitation.

16.3 Release. Except as expressly provided in this Agreement and in the Deed, Buyer or anyone claiming by, through or under Buyer, hereby fully and irrevocably releases Seller, its managers, members, agents, representatives, any of its respective beneficiaries, shareholders, officers, affiliates, parent entities, subsidiary entities, employees, heirs, successors and assigns (collectively, the "Seller Parties"), from any and all claims that it may now have or hereafter acquire against the Seller Parties, for any cost, loss, liability, damage, expense, action or cause of action, whether foreseen or unforeseen, arising from or related to any errors or omissions on or in the Property, construction defects, the presence of hazardous materials, or any other conditions (whether patent, latent or otherwise) affecting the Property, except for claims against Seller based upon any obligations, liabilities, representations and warranties of Seller expressly provided in this Agreement, or any documents delivered by Seller in accordance with Section 11.1. Buyer further acknowledges and agrees that this release will be given full force and effect according to each of its expressed terms and provisions, including, but not limited to, those relating to known and suspected claims, damages, and causes of action. The provisions of this Section 16.3 will survive the Closing and delivery of the Deed. Buyer realizes and acknowledges that factual matters now unknown to it may have given or may hereafter give rise to losses, damages, liabilities, costs and expenses which are presently unknown, unanticipated and unsuspected, and Buyer further agrees that the waivers and releases herein have been negotiated and agreed upon in light of that realization and that Buyer nevertheless hereby intends to release, discharge and acquit all of the Seller Parties from any such unknown losses, damages, liabilities, costs and expenses.

17. Survival. The covenants, representations or warranties made by Seller and Buyer, respectfully, in Sections 14, 15, and 16 are made as of the Opening of Escrow and as of the Close of Escrow and shall survive the Closing, except that any claim for breach of warranty by either party must be asserted within three (3) months after the Closing or be forever barred.

18. Remedies.

18.1 Seller's Remedies. If Buyer fails to deposit the Purchase Price in accordance with the terms of this Agreement, or to timely close escrow as required hereunder, or fails to perform any of its other obligations under this Agreement, which failure is not cured within three (3) business days after written notice from Seller, Seller shall be entitled, as Seller's sole and exclusive right and remedy hereunder, to terminate this Agreement by giving written notice of termination to Buyer, in which event Seller shall be entitled to receive the Deposit as liquidated damages and as consideration for acceptance of this Agreement. Notwithstanding anything mentioned herein to the contrary, Seller hereby waives any claim for consequential,

special, punitive, exemplary or similar damages against Buyer. Buyer and Seller agree that based upon the circumstances now existing, known and unknown, it would be impractical or extremely difficult to establish Seller's damages by reason of default by Buyer. Accordingly, Buyer and Seller agree that it would be reasonable at such time to award to Seller "liquidated damages" equal to the amount of the Deposit in the event of a default by Buyer.

18.2 Buyer's Remedies. Upon a breach or default by Seller hereunder, which default is not cured within three (3) business days after written notice from Buyer, Buyer shall be entitled, as its sole remedies for Seller's default hereunder, to exercise one of the following remedies: (i) terminate this Agreement, in which event Escrow Agent will return the Deposit to Buyer not later than the second business day after such termination; (ii) proceed with the transaction and waive the default; or (iii) seek specific performance of Seller's obligations hereunder within forty-five (45) days after the purported default. Notwithstanding anything mentioned herein to the contrary, Buyer hereby waives any claim for consequential, special, punitive, exemplary or similar damages against Seller.

18.3 Cancellation Fees. Upon the effective cancellation of this Agreement, the defaulting party shall be responsible for any escrow cancellation charges charged by Escrow Agent.

19. Brokerage Commission. If and only if the Closing hereunder occurs, Seller agrees to pay a commission to Nathan & Associates, in an amount and on terms set forth in a separate agreement with Seller. Except for the foregoing commission payable to the foregoing broker, each party represents and warrants to the other that such party has not dealt with any broker or finder in connection with the transaction contemplated in this Agreement. Except for the foregoing, each party shall indemnify, defend and hold harmless the other party against and from any and all claims, commissions, or other compensation, damages, liabilities and expenses, (including, without limitation, reasonable attorney fees and disbursements) arising out of any and all claims made by any other broker or finder with whom the indemnifying party has dealt, or has allegedly employed, in violation of the warranty contained in this Section.

20. Notices. All notices, demands and requests under this Agreement must be in writing, and will not be effective unless given to the other party by prepaid registered or certified mail, return receipt requested, by nationally recognized commercial overnight courier service, by hand-delivery with a signed acknowledgement of receipt by the receiving party, or by confirmed facsimile transmittal (if a facsimile number is given below), addressed as follows:

20.1 If addressed to Seller:

ML Manager LLC  
14050 N. 83<sup>rd</sup> Avenue, #180  
Peoria, Arizona 85381  
Attn: Mark Winkleman  
Facsimile: (623) 234-9575  
Telephone: (623) 234-9562  
Email: mwinkleman@mtgltd.com

with a copy to:

Fennemore Craig, P.C.  
3003 North Central Avenue  
Suite 2600  
Phoenix, Arizona 85012  
Attention: Mark A. Nesvig  
Facsimile: (602) 916-5672  
Telephone: (602) 916-5472  
Email: mnesvig@fclaw.com

20.2 If addressed to Buyer:

Burrue! & Burrue! Farms  
P.O. Box 67  
Marana, AZ 85653  
Attention: Arnold Burrue!  
Facsimile: (520) 682-6594  
Telephone: (520) 631-2121  
Email: lazybbar04@aol.com

20.3 Copies of all notices, demands and requests shall also be delivered to  
Escrow Agent:

Thomas Title & Escrow  
Promenade Corporate Center  
16435 N. Scottsdale Rd., Ste. 405  
Scottsdale, Arizona 85254  
Attention: Diane F. Carpenter  
480.222.1116 ext. 203  
480.383.6792 direct facsimile  
Email: dcarpenter@thomastitle.com

or at such other address or facsimile number as any party may hereafter designate by written notice to all other parties. The effective date of all notices shall be three (3) days following transmittal by prepaid registered or certified mail, return receipt requested, one (1) day after transmittal by nationally recognized commercial overnight courier service, upon receipt by hand-delivery with a signed acknowledgement of receipt by the receiving party, and upon transmission by facsimile (transmittal confirmed); if receipt of such notice is not accepted or is not possible due to a change in address or facsimile number for which the sending party did not receive notice, the effective date of such a notice shall be the date of attempted delivery.

21. Miscellaneous.

21.1 Additional Documents. Each party agrees in good faith to execute such further or additional documents as may be necessary or appropriate to fully carry out the intent and purpose of this Agreement.

21.2 Time for Performance. If the time for the performance of any obligation under this Agreement expires on a Saturday, Sunday or legal holiday, the time for performance shall be extended to the next succeeding day that is not a Saturday, Sunday or legal holiday.

21.3 Risk of Loss. The risk of loss or damage to the Property until the Close of Escrow shall be borne by Seller.

21.4 Time of Essence. Time is of the essence of each and every provision and each obligation of this Agreement.

21.5 Counterparts. This Agreement may be executed in any number of counterparts, each of which shall be deemed an original and all of which when taken together shall constitute one instrument.

21.6 Assignment. Buyer may assign its rights and obligations under this Agreement to an entity this is controlled by or under common control with Buyer, upon written notice to Seller, or to an unaffiliated third party, subject to Seller's prior written approval. Upon any such assignment, the assignee will be deemed the "Buyer" for all purposes and entitled to exercise all rights and privileges under this agreement as such. The original or previous Buyer, upon the assignment, will be relieved of all obligations under this Agreement, except for the acts or omissions of that entity occurring prior to the assignment.

21.7 Entire Agreement. This Agreement and any schedules and exhibits attached thereto constitute the entire agreement between the parties. All terms and conditions contained in any other instruments previously executed by the parties in connection with the Property are superseded hereby and merged herein. This Agreement shall be binding upon and inure to the benefit of the parties hereto and their respective heirs, executors, personal representatives, successors and assigns.

21.8 Attorney Fees. If suit is brought by any party to this Agreement to enforce the terms of this Agreement, the prevailing party shall be entitled to recover its reasonable attorney fees, expenses and court costs.

21.9 Broker Disclosure. Buyer discloses that one or more of the principals of Buyer may be licensed as a real estate broker or salesperson in the State of Arizona. Seller discloses that one or more of the principals of Seller may be licensed as a real estate broker or salesperson in the State of Arizona.

(Signatures appear on the following page.)




IN WITNESS WHEREOF, the parties have executed this Agreement as of the day and year first above written.


**SELLER:**

CS LOAN LLC, an Arizona limited liability company

By ML MANAGER LLC,  
an Arizona limited liability company, its Manager

By:   
Mark Winkleman, Chief Operating Officer

ML MANAGER LLC,  
an Arizona limited liability company, as Agent for  
the Owners

By:   
Mark Winkleman, Chief Operating Officer

**BUYER:**

BURRUEL & BURRUEL FARMS,  
An Arizona partnership

By: \_\_\_\_\_  
Arnold Burruel, Partner

IN WITNESS WHEREOF, the parties have executed this Agreement as of the day and year first above written.

**SELLER:**

CS LOAN LLC, an Arizona limited liability company

By ML MANAGER LLC,  
an Arizona limited liability company, its Manager

By: \_\_\_\_\_  
Mark Winkleman, Chief Operating Officer

ML MANAGER LLC,  
an Arizona limited liability company, as Agent for the Owners

By: \_\_\_\_\_  
Mark Winkleman, Chief Operating Officer

**BUYER:**

BURRUEL & BURRUEL FARMS, a


By: \_\_\_\_\_  
Its: \_\_\_\_\_

**AGREEMENT AND CONSENT BY ESCROW AGENT**

The undersigned hereby agrees to (i) accept the foregoing Agreement of Sale and Purchase as instructions to the undersigned, (ii) act as Escrow Agent under said Agreement in consideration of its fees normally charged in such transactions, and (iii) be bound by said Agreement in the performance of its obligations as the Escrow Agent.

Dated this 6 day of May, 2011.

Thomas Title & Escrow

By:   
Its: Exec VP

**EXHIBIT "A"**  
**NAMES OF OWNERS OF LAND**

CS Loan LLC, an Arizona Limited Liability Company, as to an undivided 82.825% ownership

SL Affiliated, L.L.C., an Arizona limited liability company, as to an undivided 1.563% ownership

Morris A. Kaplan, Trustee of Carolyn's Interiors Ltd., Profit Sharing Plan & Trust dated October 4, 1990, as to an undivided 0.425% ownership

Duane R. Gravning and Linda J. Gravning, Trustees of The Duane R. Gravning and Linda J. Gravning Living Trust dated March 30, 1994, and any amendments thereto, as to an undivided 0.001% ownership

Delery Guillory and Kathy Guillory, husband and wife, as joint tenants with right of survivorship, as to an undivided 7.243% ownership

Golden Lending Group, LLC, an Arizona limited liability company, as to an undivided 0.938% ownership

William L. Hawkins Family L.L.P., an Arizona limited liability partnership, as to an undivided 3.125% ownership

Maurice J. Lazarus, Trustee of The Maurice J. Lazarus Charitable Remainder Annuity Trust under Agreement dated March 15, 1999, as to an undivided 0.406% ownership

Linda A. Reeves, Trustee of The Linda Ann Reeves Trust dated March 2, 2005, and any amendments thereto, as to an undivided 1.250% ownership

Morley Rosenfield, Trustee of The Morley Rosenfield, M.D. P.C. Restated Profit Sharing Plan, as to an undivided 0.661% ownership

Robert G. Roden, Trustee of The Robert G. Roden Living Trust dated October 1, 2004, and any amendments thereto, as to an undivided 1.563% ownership

**EXHIBIT "B"**  
**LEGAL DESCRIPTION**

PARCEL NO. 1:

That portion of Section 29, Township 7 South, Range 8 East of the Gila and Salt River Base and Meridian, Pinal County, Arizona, described as follows:

BEGINNING at the Southwest corner of said Section 29;

thence North 00 degrees 24 minutes 57 seconds East along the West Section line, 2,641.65 feet to the West quarter corner;

thence South 89 degrees 58 minutes 57 seconds East along the North line of the Southwest quarter of Section 29, 1,313.82 feet to the TRUE POINT OF BEGINNING;

thence continuing South 89 degrees 58 minutes 57 seconds East, 1,313.82 feet;

thence South 00 degrees 25 minutes 54 seconds West 1,288.69 feet;

thence South 89 degrees 55 minutes 54 seconds East, 49.08 feet;

thence South 00 degrees 25 minutes 54 seconds West, 40.00 feet;

thence North 89 degrees 55 minutes 54 seconds West, 1,362.71 feet;

thence North 00 degrees 25 minutes 25 seconds East, 1,327.52 feet to the TRUE POINT OF BEGINNING;

EXCEPTING THEREFROM all petroleum, gas and or geothermal rights, as reserved in Deed recorded in Docket 738, Page 561.

PARCEL NO. 1A:

TOGETHER WITH an undivided 1/11th interest in and to the following parcels of land, located in SUN VALLEY FARMS, according to Results of Survey recorded in Book 1 of Surveys, Page 14 and situated in Section 29, Township 7 South, Range 8 East of the Gila and Salt River Base and Meridian, Pinal County, Arizona, described as follows:

BEGINNING at the Northeast corner of said Section 29;

thence South 00 degrees 26 minutes 51 seconds West along the East Section line, 2643.27 feet, more or less, to the East quarter corner which is the TRUE POINT OF BEGINNING;

thence North 89 degrees 58 minutes 57 seconds West, 100.00 feet;

thence North 00 degrees 26 minutes 51 seconds East, 100.00 feet (record), 100.22 feet (measured);

thence South 89 degrees 58 minutes 57 seconds East (record) South 89 degrees 51 minutes 18 seconds East (measured) 100.00 feet, more or less, to the East Section line;

thence South 00 degrees 26 minutes 51 seconds West along the East Section line 100.00 feet to the TRUE POINT OF BEGINNING; and

BEGINNING at the Southeast corner of said Section 29;

thence North 89 degrees 57 minutes 54 seconds West along the South Section line 2611.63 feet to the TRUE POINT OF BEGINNING;

thence North 00 degrees 25 minutes 54 seconds East 125.00 feet;

thence South 89 degrees 57 minutes 54 seconds East 150.00 feet (record), 149.13 feet (measured);

thence South 00 degrees 25 minutes 54 seconds West (record), South 00 degrees 02 minutes 06 seconds West (measured) 125.00 feet, more or less, to the South Section line;

thence North 89 degrees 57 minutes 54 seconds West, along the South Section line, 150.00 feet to the TRUE POINT OF BEGINNING; and

BEGINNING at the Southeast corner of said Section 29;

thence North 89 degrees 57 minutes 54 seconds West along the South Section line 150.00 feet;

thence North 00 degrees 26 minutes 51 seconds East 150.00 feet;

thence South 89 degrees 57 minutes 54 seconds East, 150.00 feet, more or less to the East Section line;

thence South 00 degrees 26 minutes 51 seconds West along the East Section line 150.00 feet to the POINT OF BEGINNING.

PARCEL NO. 1B:

TOGETHER WITH the following utility, irrigation and maintenance easements, located in SUN VALLEY FARMS, according to Results of Survey recorded in Book 1 of Surveys, page 14; and situated in Section 29, Township 7 South, Range 8 East of the Gila and Salt River Base and Meridian, Pinal County, Arizona, described as follows:

A. 20.00 feet on each side of the following described centerline:

COMMENCING at the Northeast corner of said Section 29;

thence South 00 degrees 26 minutes 51 seconds West 1960.00 feet to the TRUE POINT OF BEGINNING;

thence North 89 degrees 51 minutes 18 seconds West, 2644.70, more or less, to the East line of the Northwest quarter of Section 29; and

B. 10.00 feet on each side of the following described centerline:

BEGINNING at the Northeast corner of said Section 29;

thence South 00 degrees 26 minutes 51 seconds West, a distance of 2633.27 feet to the TRUE POINT OF BEGINNING;

thence North 89 degrees 58 minutes 57 seconds West, a distance of 1322.28 feet to a point bearing North 00 degrees 26 minutes 22 seconds East 10.00 feet from the Northwest corner of the Northeast quarter of the Southeast quarter of Section 29; and

C. 20.00 feet on each side of the following described centerline:

BEGINNING at the Northeast corner of said Section 29;

thence South 00 degrees 26 minutes 51 seconds West, 2633.27 feet;

thence North 89 degrees 58 minutes 57 seconds West, 1322.28 feet;

thence North 00 degrees 26 minutes 22 seconds East, 01.11 feet (recorded), 11.11 feet (measured) to the TRUE POINT OF BEGINNING, also being a continuation of the East described in "B";

thence North 89 degrees 41 minutes 09 seconds West, 1322.24 feet, more or less, to the East line of the Northwest quarter of Section 29; and

D. 10.00 feet on each side of the following described centerline:

BEGINNING at the Northeast corner of said Section 29;

thence South 00 degrees 26 minutes 51 seconds West, 2633.27 feet;

thence North 89 degrees 58 minutes 57 seconds West, 1322.28 feet;

thence North 00 degrees 26 minutes 22 seconds East, 01.11 feet (recorded) 11.11 feet (measured);

thence North 89 degrees 41 minutes 09 seconds West, 1322.24 feet;

thence South 00 degrees 25 minutes 54 seconds West, 27.96 feet (recorded), 17.96 feet (measured) to the TRUE POINT OF BEGINNING, also being a continuation of the easement described in "C";

thence North 89 degrees 58 minutes 57 seconds West, 2644.54 feet, more or less, to the West Section line;

EXCEPT any portion lying within Parcel 1 above; and

E. 20.00 feet on each side of the following described centerline:

BEGINNING at the Northeast corner of said Section 29;

thence South 00 degrees 26 minutes 51 seconds West, 1960.00 feet;

thence along the easement described in "A" North 89 degrees 51 minutes 18 seconds West, a distance of 1342.28 feet to the TRUE POINT OF BEGINNING;

thence South 00 degrees 26 minutes 22 seconds West, 3300.10 feet, more or less, to the South line of Section 29; and

F. 30.00 feet on each side of the following described centerline:

BEGINNING at the Northeast corner of said Section 29;

thence South 00 degrees 26 minutes 51 seconds West, 1960.00 feet;

thence along easement "A" North 89 degrees 51 minutes 18 seconds West, 1342.28 feet;

thence along easement "E" South 00 degrees 26 minutes 22 seconds West, 1958.23 feet to the TRUE POINT OF BEGINNING;

thence North 89 degrees 55 minutes 54 seconds West, 1318.99 feet;

thence South 00 degrees 25 minutes 54 seconds West, 10.00 feet;

thence North 89 degrees 55 minutes 54 seconds West, 2676.34 feet, more or less, to the West line of Section 29;

EXCEPT any portion lying within Parcel 1 above; and

G. 10.00 feet on each side of the following described centerline:



BEGINNING at the Southeast corner of said Section 29;

thence North 00 degrees 26 minutes 51 seconds East, 50.00 feet to the TRUE POINT OF BEGINNING;

thence North 89 degrees 57 minutes 54 seconds West, 5287.62 feet, more or less, to the West line of Section 29;

H. 15.00 feet on each side of the following described centerline:

BEGINNING at the Southeast corner of said Section 29;

thence North 00 degrees 26 minutes 51 seconds East, 50.00 feet;

thence along the easement described as "G" North 89 degrees 57 minutes 54 seconds West, 2596.63 feet to the TRUE POINT OF BEGINNING;

thence North 00 degrees 25 minutes 54 seconds East, 1303.74 feet, more or less, to the intersection of the easement described in "F";

PARCEL NO. 1C:

TOGETHER WITH an easement for roadway over:

All that portion of Section 29, Township 7 South, Range 8 East of the Gila and Salt River Base and Meridian, Pinal County, Arizona, described as follows:

A road easement for ingress and egress purposes, being 15.00 feet on each side of the following described centerline:

BEGINNING at the Southeast corner of said Section 29;

thence North 00 degrees 26 minutes 51 seconds East along the East Section line, 1321.64 feet;

thence North 89 degrees 58 minutes 26 seconds West, 1322.09 feet;

thence North 00 degrees 26 minutes 22 seconds East, 31.56 feet;

thence North 89 degrees 55 minutes 54 seconds West, 1304.91 feet to the TRUE POINT OF BEGINNING.

PARCEL NO. 2:

A portion of Section 29, Township 7 South, Range 8 East of the Gila and Salt River Base and Meridian, Pinal County, Arizona, described as follows:

COMMENCING at the Southwest corner of said Section 29, from which the Southeast corner of said Section 29, bears South 89 degrees 57 minutes 54 seconds East, a distance of 5287.62 feet;

thence North 00 degrees 24 minutes 28 seconds East, along the West line of the Southwest quarter of said Section 29, a distance of 2641.65 feet;

thence South 89 degrees 58 minutes 57 seconds East, leaving said West line, a distance of 2627.64 feet to the POINT OF BEGINNING of the parcel described herein;

thence continuing South 89 degrees 58 minutes 57 seconds East, a distance of 17.47 feet (measured), 16.90 feet (record);

thence North 00 degrees 26 minutes 39 seconds East (measured), North 00 degrees 25 minutes 54 seconds East (record), a distance of 17.96 feet;

thence South 89 degrees 41 minutes 09 seconds East, a distance of 1321.67 feet (measured), 1322.24 feet (record);

thence South 00 degrees 26 minutes 22 seconds West, a distance of 1301.00 feet;

thence North 89 degrees 55 minutes 54 seconds West, a distance of 1338.99 feet;

thence North 00 degrees 25 minutes 54 seconds East, a distance of 1288.69 feet back to the POINT OF BEGINNING;

EXCEPT all petroleum, gas and or geothermal rights as reserved in instrument recorded in Docket 738, Page 561 and re-recorded in Docket 784, Page 533.

**PARCEL NO. 2A:**

An undivided 1/11th interest in and to Parcels X, Y, and Z, of SUN VALLEY FARMS, according to Results of Survey in Book 1 of Surveys, Page 14 and being situated in Section 29, Township 7 South, Range 8 East of the Gila and Salt River Base and Meridian, Pinal County, Arizona.

EXCEPT all petroleum, gas and or geothermal rights as reserved in instrument recorded in Docket 738, Page 561 and re-recorded in Docket 784, Page 533.

**PARCEL NO. 2B:**

TOGETHER WITH the following utility, irrigation and maintenance easements, located in SUN VALLEY FARMS, according to Results of Survey recorded in Book 1 of Surveys, Page 14; and situated in Section 29, Township 7 South, Range 8 East of the Gila and Salt River Base and Meridian, Pinal County, Arizona, described as follows:

A. 20.00 feet on each side of the following described centerline:

COMMENCING at the Northeast corner of said Section 29;

thence South 00 degrees 26 minutes 51 seconds West 1960.00 feet to the TRUE POINT OF BEGINNING;

thence North 89 degrees 51 minutes 18 seconds West, 2644.70, more or less, to the East line of the Northwest quarter of Section 29; and

B. 10.00 feet on each side of the following described centerline:

BEGINNING at the Northeast corner of said Section 29;

thence South 00 degrees 26 minutes 51 seconds West, a distance of 2633.27 feet to the TRUE POINT OF BEGINNING;

thence North 89 degrees 58 minutes 57 seconds West, a distance of 1322.28 feet to a point bearing North 00 degrees 26 minutes 22 seconds East 10.00 feet from the Northwest corner of the Northeast quarter of the Southeast quarter of Section 29; and

C. 20.00 feet on each side of the following described centerline:

BEGINNING at the Northeast corner of said Section 29;

thence South 00 degrees 26 minutes 51 seconds West, 2633.27 feet;

thence North 89 degrees 58 minutes 57 seconds West, 1322.28 feet;

thence North 00 degrees 26 minutes 22 seconds East, 01.11 feet (recorded), 11.11 feet (measured) to the TRUE POINT OF BEGINNING, also being a continuation of the East described in "B";

thence North 89 degrees 41 minutes 09 seconds West, 1322.24 feet, more or less, to the East line of the Northwest quarter of Section 29;

EXCEPT any portion lying within Parcel 2; and

D. 10.00 feet on each side of the following described centerline:

BEGINNING at the Northeast corner of said Section 29;

thence South 00 degrees 26 minutes 51 seconds West, 2633.27 feet;

thence North 89 degrees 58 minutes 57 seconds West, 1322.28 feet;

thence North 00 degrees 26 minutes 22 seconds East, 01.11 feet (recorded) 11.11 feet (measured);

thence North 89 degrees 41 minutes 09 seconds West, 1322.24 feet;

thence South 00 degrees 25 minutes 54 seconds West, 27.96 feet (recorded), 17.96 feet (measured) to the TRUE POINT OF BEGINNING, also being a continuation of the easement described in "C";

thence North 89 degrees 58 minutes 57 seconds West, 2644.54 feet, more or less, to the West Section line;

EXCEPT any portion lying within Parcel 2 above; and

E. 20.00 feet on each side of the following described centerline:

BEGINNING at the Northeast corner of said Section 29;

thence South 00 degrees 26 minutes 51 seconds West, 1960.00 feet;

thence along the easement described in "A" North 89 degrees 51 minutes 18 seconds West, a distance of 1342.28 feet to the TRUE POINT OF BEGINNING;

thence South 00 degrees 26 minutes 22 seconds West, 3300.10 feet, more or less, to the South line of Section 29;

EXCEPT any portion lying within Parcel 2 above; and

F. 30.00 feet on each side of the following described centerline:

BEGINNING at the Northeast corner of said Section 29;

thence South 00 degrees 26 minutes 51 seconds West, 1960.00 feet;

thence along easement "A" North 89 degrees 51 minutes 18 seconds West, 1342.28 feet;

thence along easement "E" South 00 degrees 26 minutes 22 seconds West, 1958.23 feet to the TRUE POINT OF BEGINNING;

thence North 89 degrees 55 minutes 54 seconds West, 1318.99 feet;

thence South 00 degrees 25 minutes 54 seconds West, 10.00 feet;

thence North 89 degrees 55 minutes 54 seconds West, 2676.34 feet, more or less, to the West line of Section 29;

EXCEPT any portion lying within Parcel 2 above; and

G. 10.00 feet on each side of the following described centerline:

BEGINNING at the Southeast corner of said Section 29;

thence North 00 degrees 26 minutes 51 seconds East, 50.00 feet to the TRUE POINT OF BEGINNING;

thence North 89 degrees 57 minutes 54 seconds West, 5287.62 feet, more or less, to the West line of Section 29;

H. 15.00 feet on each side of the following described centerline:

BEGINNING at the Southeast corner of said Section 29;

thence North 00 degrees 26 minutes 51 seconds East, 50.00 feet;

thence along the easement described as "G" North 89 degrees 57 minutes 54 seconds West, 2596.63 feet to the TRUE POINT OF BEGINNING;

thence North 00 degrees 25 minutes 54 seconds East, 1303.74 feet, more or less, to the intersection of the easement described in "F".

PARCEL NO. 2C:

TOGETHER WITH an easement for roadway over:

All that portion of Section 29, Township 7 South, Range 8 East of the Gila and Salt River Base and Meridian, Pinal County, Arizona, described as follows:

A road easement for ingress and egress purposes, being 15.00 feet on each side of the following described centerline:

BEGINNING at the Southeast corner of said Section 29;

thence North 00 degrees 26 minutes 51 seconds East along the East Section line, 1321.64 feet;

thence North 89 degrees 58 minutes 26 seconds West, 1322.09 feet;

thence North 00 degrees 26 minutes 22 seconds East, 31.56 feet;

thence North 89 degrees 55 minutes 54 seconds West, 1304.91 feet to the TRUE POINT OF BEGINNING.

PARCEL NO. 3:

That portion of Section 29, Township 7 South, Range 8 East of the Gila and Salt River Base and Meridian, Pinal County, Arizona, described as follows:

BEGINNING at the Southwest corner of said Section 29;

thence North 00 degrees 24 minutes 57 seconds East along the West Section line 1,315.30 feet;

thence South 89 degrees 55 minutes 54 seconds East, 1,338.17 feet;

thence South 00 degrees 25 minutes 24 seconds West, 1,314.52 feet to the South Section line;

thence North 89 degrees 57 minutes 54 seconds West along the South Section line, 1,338.00 feet to the POINT OF BEGINNING;

EXCEPT any portion thereof lying within that certain Parcel set forth in Declaration of Taking CIV 85-1111 PHX EHC recorded in Docket 1284, Page 949, described as follows:

the West 353 feet (record), 353.01 feet (measured), of the Southwest quarter of the Southwest quarter of said Section 29;

AND EXCEPTING therefrom all petroleum, gas and or geothermal rights, as reserved in Deed recorded in Docket 738, Page 561.

PARCEL NO. 3A:

TOGETHER WITH an undivided 1/11th interest in and to the following parcels of land, located in SUN VALLEY FARMS, according to Results of Survey recorded in Book 1 of Surveys, Page 14 and situated in Section 29, Township 7 South, Range 8 East of the Gila and Salt River Base and Meridian, Pinal County, Arizona, described as follows:

BEGINNING at the Northeast corner of said Section 29;

thence South 00 degrees 26 minutes 51 seconds West along the East Section line, 2643.27 feet, more or less, to the East quarter corner which is the TRUE POINT OF BEGINNING;

thence North 89 degrees 58 minutes 57 seconds West, 100.00 feet;

thence North 00 degrees 26 minutes 51 seconds East, 100.00 feet (record), 100.22 feet (measured);

thence South 89 degrees 58 minutes 57 seconds East (record) South 89 degrees 51 minutes 18 seconds East (measured) 100.00 feet, more or less to the East Section line;

thence South 00 degrees 26 minutes 51 seconds West along the East Section line 100.00 feet to the TRUE POINT OF BEGINNING;

thence North 00 degrees 25 minutes 54 seconds East 125.00 feet;

thence South 89 degrees 57 minutes 54 seconds East 150.00 feet (record), 149.13 feet (measured);

thence South 00 degrees 25 minutes 54 seconds West (record), South 00 degrees 02 minutes 06 seconds West (measured) 125.00 feet, more or less, to the South Section line;

thence North 89 degrees 57 minutes 54 seconds West, along the South Section line, 150.00 feet to the TRUE POINT OF BEGINNING; and

BEGINNING at the Southeast corner of said Section 29;

thence North 89 degrees 57 minutes 54 seconds West along the South Section line 150.00 feet;

thence North 00 degrees 26 minutes 51 seconds East 150.00 feet;

thence South 89 degrees 57 minutes 54 seconds East 150.00 feet, more or less to the East Section line;

thence South 00 degrees 26 minutes 51 seconds West along the East Section line 150.00 feet to the POINT OF BEGINNING.

PARCEL NO. 3B:

TOGETHER WITH the following utility, irrigation and maintenance easements, located in SUN VALLEY FARMS, according to Results of Survey recorded in Book 1 of Surveys, Page 14; and situated in Section 29, Township 7 South, Range 8 East of the Gila and Salt River Base and Meridian, Pinal County, Arizona, described as follows:

A. 20.00 feet on each side of the following described centerline:

COMMENCING at the Northeast corner of said Section 29;

thence South 00 degrees 26 minutes 51 seconds West 1960.00 feet to the TRUE POINT OF BEGINNING;

thence North 89 degrees 51 minutes 18 seconds West, 2644.70, more or less, to the East line of the Northwest quarter of Section 29; and

B. 10.00 feet on each side of the following described centerline:

BEGINNING at the Northeast corner of said Section 29;

thence south 00 degrees 26 minutes 51 seconds West, a distance of 2633.27 feet to the TRUE POINT OF BEGINNING;

thence North 89 degrees 58 minutes 57 seconds West, a distance of 1322.28 feet to a point bearing North 00 degrees 26 minutes 22 seconds east 10.00 feet from the Northwest corner of the Northeast quarter of the Southeast quarter of Section 29; and

c. 20.00 feet on each side of the following described centerline:

BEGINNING at the Northeast corner of said Section 29;

thence South 00 degrees 26 minutes 51 seconds West, 2633.27 feet;

thence North 89 degrees 58 minutes 57 seconds West, 1322.28 feet;

thence North 00 degrees 26 minutes 22 seconds East, 01.11 feet (recorded), 11.11 feet (measured) to the TRUE POINT OF BEGINNING, also being a continuation of the Easement described in "B";

thence North 89 degrees 41 minutes 09 seconds West, 1322.24 feet, more or less, to the East line of the Northwest quarter of Section 29; and

D. 10.00 feet on each side of the following described centerline:

BEGINNING at the Northeast corner of said Section 29;

thence South 00 degrees 26 minutes 51 seconds West, 2633.27 feet;

thence North 89 degrees 58 minutes 57 seconds West, 1322.28 feet;

thence North 00 degrees 26 minutes 22 seconds East, 01.11 feet (recorded) 11.11 feet (measured);

thence North 89 degrees 41 minutes 09 seconds West, 1322.24 feet;

thence South 00 degrees 25 minutes 54 seconds West, 27.96 feet (recorded), 17.96 feet (measured) to the TRUE POINT OF BEGINNING, also being a continuation of the easement described in "C";

thence North 89 degrees 58 minutes 57 seconds West, 2644.54 feet, more or less, to the West Section line; and

E. 20.00 feet on each side of the following described centerline:

BEGINNING at the Northeast corner of said Section 29;



thence South 00 degrees 26 minutes 51 seconds West, 1960.00 feet;

thence along the easement described in "A" North 89 degrees 51 minutes 18 seconds West, a distance of 1342.28 feet to the TRUE POINT OF BEGINNING;

thence South 00 degrees 26 minutes 22 seconds West, 3300.10 feet, more or less, to the South line of Section 29; and

F. 30.00 feet on each side of the following described centerline:

BEGINNING at the Northeast corner of said Section 29;

thence South 00 degrees 26 minutes 51 seconds West, 1960.00 feet;

thence along easement "A" North 89 degrees 51 minutes 18 seconds West, 1342.28 feet;

thence along easement "E" South 00 degrees 26 minutes 22 seconds West, 1958.23 feet to the TRUE POINT OF BEGINNING;

thence North 89 degrees 55 minutes 54 seconds West, 1318.99 feet;

thence South 00 degrees 25 minutes 54 seconds West, 10.00 feet;

thence North 89 degrees 55 minutes 54 seconds West, 2676.34 feet, more or less, to the West line of Section 29;

EXCEPT any portion lying within Parcel 3 above; and

G. 10.00 feet on each side of the following described centerline:

BEGINNING at the Southeast corner of said Section 29;

thence North 00 degrees 26 minutes 51 seconds East, 50.00 feet to the TRUE POINT OF BEGINNING;

thence North 89 degrees 57 minutes 54 seconds West, 5287.62 feet, more or less, to the West line of Section 29;

EXCEPT any portion lying within Parcel 3; and

H. 15.00 feet on each side of the following described centerline:

BEGINNING at the Southeast corner of said Section 29;

thence North 00 degrees 26 minutes 51 seconds East, 50.00 feet;

thence along the easement described as "G" North 89 degrees 57 minutes 54 seconds West, 2596.63 feet to the TRUE POINT OF BEGINNING;

thence North 00 degrees 25 minutes 54 seconds East, 1303.74 feet, more or less, to the intersection of the easement described in "F".

**PARCEL NO. 4:**

That portion of Section 29, Township 7 South, Range 8 East of the Gila and Salt River Base and Meridian, Pinal County, Arizona, described as follows:

COMMENCING at the Southwest corner of Section 29, being a 1/2 inch rebar;

thence South 89 degrees 57 minutes 54 seconds East, along the South line of said Section 29, a distance of 2675.99 feet to the POINT OF BEGINNING;

thence North 89 degrees 57 minutes 54 seconds West, along the South line of said Section 29, 1,337.99 feet;

thence North 00 degrees 25 minutes 24 seconds East 1,274.52 feet;

thence South 89 degrees 55 minutes 54 seconds East 1,338.17 feet;

thence South 00 degrees 25 minutes 54 seconds West 1,273.74 feet to the POINT OF BEGINNING;

EXCEPT that portion described as follows:

COMMENCING at the Southwest corner of Section 29, being a 1/2 inch rebar;

thence South 89 degrees 57 minutes 54 seconds East, along the South line of said Section 29, a distance of 2675.99 feet;

thence North 00 degrees 25 minutes 54 seconds East, departing said Section line, a distance of 40.00 feet to the Northern right-of-way line of Houser Road and the TRUE POINT OF BEGINNING;

thence North 89 degrees 57 minutes 54 seconds West, along said Northern right-of-way line, a distance of 300.00 feet;

thence North 00 degrees 25 minutes 54 seconds East, departing said Northern right-of-way line, a distance of 300.00 feet;

thence South 89 degrees 57 minutes 54 seconds East, a distance of 300.00 feet;

thence South 00 degrees 25 minutes 54 seconds West, a distance of 300.00 feet back to the Northern right-of-way line of Houser Road and the POINT OF BEGINNING;

ALSO EXCEPT all petroleum, gas and or geothermal rights as reserved in instrument recorded in Docket 738, Page 561 and re-recorded in Docket 784, Page 533.

PARCEL NO. 4A:

An undivided 1/11th interest in and to Parcels X, Y and Z, of SUN VALLEY FARMS, according to Results of Survey in Book 1 of Surveys, Page 14 and being situated in Section 29, Township 7 South, Range 8 East of the Gila and Salt River Base and Meridian, Pinal County, Arizona;

EXCEPT all petroleum, gas and or geothermal rights as reserved in instrument recorded in Docket 738, Page 561 and re-recorded in Docket 784, Page 533.

PARCEL NO. 4B:

TOGETHER WITH the following utility, irrigation and maintenance easements, located in SUN VALLEY FARMS, according to Results of Survey recorded in Book 1 of Surveys, Page 14; and situated in Section 29, Township 7 South, Range 8 East of the Gila and Salt River Base and Meridian, Pinal County, Arizona, described as follows:

A. 20.00 feet on each side of the following described centerline:

COMMENCING at the Northeast corner of said Section 29;

thence South 00 degrees 26 minutes 51 seconds West 1960.00 feet to the TRUE POINT OF BEGINNING;

thence North 89 degrees 51 minutes 18 seconds West, 2644.70, more or less, to the East line of the Northwest quarter of Section 29; and

B. 10.00 feet on each side of the following described centerline:

BEGINNING at the Northeast corner of said Section 29;

thence South 00 degrees 26 minutes 51 seconds West, a distance of 2633.27 feet to the TRUE POINT OF BEGINNING;

thence North 89 degrees 58 minutes 57 seconds West, a distance of 1322.28 feet to a point bearing North 00 degrees 26 minutes 22 seconds East 10.00 feet from the Northwest corner of the Northeast quarter of the Southeast quarter of Section 29; and

C. 20.00 feet on each side of the following described centerline:

BEGINNING at the Northeast corner of said Section 29;

thence South 00 degrees 26 minutes 51 seconds West, 2633.27 feet;

thence North 89 degrees 58 minutes 57 seconds West, 1322.28 feet;

thence North 00 degrees 26 minutes 22 second East, 01.11 feet (recorded), 11.11 feet (measured) to the TRUE POINT OF BEGINNING, also being a continuation of the Easement described in "B";

thence North 89 degrees 41 minutes 09 second West, 1322.24 feet, more or less, to the East line of the Northwest quarter of Section 29; and

D. 10.00 feet on each side of the following described centerline:

BEGINNING at the Northeast corner of said Section 29;

thence South 00 degrees 26 minutes 51 second West, 2633.27 feet;

thence North 89 degrees 58 minutes 57 second West, 1322.28 feet;

thence North 00 degrees 26 minutes 22 second East, 01.11 feet (recorded) 11.11 feet (measured);

thence North 89 degrees 41 minutes 09 second West, 1322.24 feet;

thence South 00 degrees 25 minutes 54 second West, 27.96 feet (recorded), 17.96 feet (measured) to the TRUE POINT OF BEGINNING, also being a continuation of the easement described in "C";

thence North 89 degrees 58 minutes 57 second West, 2644.54 feet, more or less, to the West Section line; EXCEPT any portion lying within Parcel 4 above; and

E. 20.00 feet on each side of the following described centerline:

BEGINNING at the Northeast corner of said Section 29;

thence South 00 degrees 26 minutes 51 second West, 1960.00 feet;

thence along the easement described in "A" North 89 degrees 51 minutes 18 second West, a distance of 1342.28 feet to the TRUE POINT OF BEGINNING;

thence South 00 degrees 26 minutes 22 second West, 3300.10 feet, more or less, to the South line of Section 29; and

F. 30.00 feet on each side of the following described centerline:

BEGINNING at the Northeast corner of said Section 29;

thence South 00 degrees 26 minutes 51 second West, 1960.00 feet;

thence along easement "A" North 89 degrees 51 minutes 18 second West, 1342.28 feet;

thence along easement "E" South 00 degrees 26 minutes 22 second West, 1958.23 feet to the TRUE POINT OF BEGINNING;

thence North 89 degrees 55 minutes 54 second West, 1318.99 feet;

thence South 00 degrees 25 minutes 54 second West, 10.00 feet;

thence North 89 degrees 55 minutes 54 second West, 2676.34 feet, more or less, to the West line of Section 29;

EXCEPT any portion lying within Parcel 4 above; and

G. 10.00 feet on each side of the following described centerline:

BEGINNING at the Southeast corner of said Section 29;

thence North 00 degrees 26 minutes 51 second East, 50.00 feet to the TRUE POINT OF BEGINNING;

thence North 89 degrees 57 minutes 54 second West, 5287.62 feet, more or less, to the West line of sellers 29;

EXCEPT any portion lying within Parcel 4; and

H. 15.00 feet on each side of the following described centerline:

BEGINNING at the Southeast corner of said Section 29;

thence North 00 degrees 26 minutes 51 second East, 50.00 feet;

thence along the easement described as "G" North 89 degrees 57 minutes 54 second West, 2596.63 feet to the TRUE POINT OF BEGINNING;

thence North 00 degrees 25 minutes 54 second East, 1303.74 feet, more or less, to the intersection of the easement described in "F";

EXCEPT any portion lying within Parcel 4.

PARCEL NO. 4C:

TOGETHER WITH an easement for roadway over:

All that portion of Section 29, Township 7 South, Range 8 East of the Gila and Salt River Base and Meridian, Pinal County, Arizona, described as follows:

A road easement for ingress and egress purposes, being 15.00 feet on each side of the following described centerline:

BEGINNING at the Southeast corner of said Section 29;

thence North 00 degrees 26 minutes 51 seconds East along the East Section line, 1321.64 feet;

thence North 89 degrees 58 minutes 26 second West, 1322.09 feet;

thence North 00 degrees 26 minutes 22 second East, 31.56 feet;

thence North 89 degrees 55 minutes 54 second West, 1304.91 feet to the TRUE POINT OF BEGINNING.

PARCEL NO. 5:

That portion of Section 29, Township 7 South, Range 8 East of the Gila and Salt River Base and Meridian, Pinal County, Arizona, described as follows:

BEGINNING at the Southeast corner of said Section 29;

thence North 89 degrees 57 minutes 54 seconds West along the South Section line 1,321.90 feet (record), 1321.60 feet (measured) to the TRUE POINT OF BEGINNING;

thence continuing North 89 degrees 57 minutes 54 seconds West 1,139.73 feet;

thence North 00 degrees 25 minutes 54 seconds East (record), North 00 degrees 02 minutes 06 second East (measured) 125.00 feet;

thence North 89 degrees 57 minutes 54 second West 150.00 feet (record), 149.13 feet (measured);

thence North 00 degrees 25 minutes 54 second East 1,228.74 feet;

thence South 89 degrees 55 minutes 54 second East, 1,289.91 feet;

thence South 00 degrees 26 minutes 22 second West, 1,352.99 feet to the TRUE POINT OF BEGINNING;

EXCEPT PORTION DESCRIBED AS FOLLOWS:

BEGINNING at the Northeast corner of said Parcel 10, of SUN VALLEY FARMS;

thence South 00 degrees 26 minutes 22 second West 1352.99 feet to a point on the South line of said Section 29;

thence North 89 degrees 57 minutes 54 second West along the South Section line 321.95 feet (record), 321.97 feet (measured);

thence North 00 degrees 26 minutes 15 second East (record), North 00 degrees 26 minutes 22 second East (measured) 1353.18 feet to the North line of said Parcel 10;

thence South 89 degrees 55 minutes 54 second East 321.99 feet (record), 321.97 feet (measured) to the POINT OF BEGINNING;

EXCEPTING therefrom all petroleum, gas and or geothermal rights, as reserved in Deed recorded in Docket 738, Page 561.

PARCEL NO. 5A:

TOGETHER WITH an undivided 3/44th interest in and to the following parcels of land, located in SUN VALLEY FARMS, according to Results of Survey recorded in Book 1 of Surveys, Page 14, and situated in Section 29, Township 7 South, Range 8 East of the Gila and Salt River Base and Meridian, Pinal County, Arizona, described as follows:

BEGINNING at the Northeast corner of said Section 29;

thence South 00 degrees 26 minutes 51 second West along the East Section line, 2643.27 feet, more or less, to the East quarter corner which is the TRUE POINT OF BEGINNING;

thence North 89 degrees 58 minutes 57 seconds West, 100.00 feet;

thence North 00 degrees 26 minutes 51 second East, 100.00 feet (record), 100.22 feet (measured);

thence South 89 degrees 58 minutes 57 second East (record) South 89 degrees 51 minutes 18 sec East (measured) 100.00 feet, more or less, to the East Section line;

thence South 00 degrees 26 minutes 51 second West along the East Section line 100.00 feet to the TRUE POINT OF BEGINNING; and

BEGINNING at the Southeast corner of said Section 29;

thence North 89 degrees 57 minutes 54 second West along the South Section line 2611.63 feet to the TRUE POINT OF BEGINNING;

thence North 00 degrees 25 minutes 54 second East 125.00 feet;

thence South 89 degrees 57 minutes 54 second East 150.00 feet (record), 149.13 feet (measured);

thence South 00 degrees 25 minutes 54 second West (record), South 00 degrees 02 minutes 06 second West (measured) 125.00 feet, more or less, to the South Section line;

thence North 89 degrees 57 minutes 54 second West, along the South Section line, 150.00 feet to the TRUE POINT OF BEGINNING; and

BEGINNING at the Southeast corner of said Section 29;

thence North 89 degrees 57 minutes 54 second West along the South Section line 150.00 feet;

thence North 00 degrees 26 minutes 51 second East 150.00 feet;

thence South 89 degrees 57 minutes 54 second East 150.00 feet, more or less to the East Section line;

thence South 00 degrees 26 minutes 51 second West along the East Section line 150.00 feet to the POINT OF BEGINNING.

PARCEL NO. 5B:

TOGETHER WITH the following utility, irrigation and maintenance easements, located in SUN VALLEY FARMS, according to Results of Survey recorded in Book 1 of Surveys, Page 14; and situated in Section 29, Township 7 South, Range 8 East of the Gila and Salt River Base and Meridian, Pinal County, Arizona, described as follows:

A. 20.00 feet on each side of the following described centerline:

COMMENCING at the Northeast corner of said Section 29;

thence South 00 degrees 26 minutes 51 second West 1960.00 feet to the TRUE POINT OF BEGINNING;

thence North 89 degrees 51 minutes 18 second West, 2644.70 feet, more or less, to the East line of the Northwest quarter of Section 29; and

B. 10.00 feet on each side of the following described centerline:

BEGINNING at the Northeast corner of said Section 29;



thence South 00 degrees 26 minutes 51 second West, a distance of 2633.27 feet to the TRUE POINT BEGINNING;

thence North 89 degrees 58 minutes 57 second West, a distance of 1322.28 feet to a point bearing North 00 degrees 26 minutes 22 second East 10.00 feet from the Northwest corner of the Northeast quarter of the Southeast quarter of Section 29; and

C. 20.00 feet on each side of the following described centerline:

BEGINNING at the Northeast corner of said Section 29;

thence South 00 degrees 26 minutes 51 second West, 2633.27 feet;

thence North 89 degrees 58 minutes 57 second West, 1322.28 feet;

thence North 00 degrees 26 minutes 22 second East, 01.11 feet (recorded), 11.11 feet (measured) to the TRUE POINT OF BEGINNING, also being a continuation of the Easement described in "B";

thence North 89 degrees 41 minutes 09 second West, 1322.24 feet, more or less, to the East line of the Northwest quarter of Section 29; and

D. 10.00 feet on each side of the following described centerline:

BEGINNING at the Northeast corner of said Section 29;

thence South 00 degrees 26 minutes 51 second West, 2633.27 feet;

thence North 89 degrees 58 minutes 57 second West, 1322.28 feet;

thence North 00 degrees 26 minutes 22 second East, 01.11 feet (recorded) 11.11 feet (measured);

thence North 89 degrees 41 minutes 09 second West, 1322.24 feet;

thence South 00 degrees 25 minutes 54 second West, 27.96 feet (recorded), 17.96 feet (measured) to the TRUE POINT OF BEGINNING, also being a continuation of the easement described in "C";

thence North 89 degrees 58 minutes 57 second West, 2644.54 feet, more or less, to the West Section line; and

E. 20.00 feet on each side of the following described centerline:

BEGINNING at the Northeast corner of said Section 29;

thence South 00 degrees 26 minutes 51 second West, 1960.00 feet;

thence along the easement described in "A" North 89 degrees 51 minutes 18 second West, a distance of 1342.28 feet to the TRUE POINT OF BEGINNING;

thence South 00 degrees 26 minutes 22 second West, 3300.10 feet, more or less, to the South line of Section 29; and

F. 30.00 feet on each side of the following described centerline:

BEGINNING at the Northeast corner of said Section 29;

thence South 00 degrees 26 minutes 51 second West, 1960.00 feet;

thence along easement "A" North 89 degrees 51 minutes 18 second West, 1342.28 feet;

thence along easement "E" South 00 degrees 26 minutes 22 second West, 1958.23 feet to the TRUE POINT OF BEGINNING;

thence North 89 degrees 55 minutes 54 second West, 1318.99 feet;

thence South 00 degrees 25 minutes 54 second West, 10.00 feet;

thence North 89 degrees 55 minutes 54 second West, 2676.34 feet, more or less, to the West line of Section 29;

EXCEPT any portion lying within Parcel 5 above; and

G. 10.00 feet on each side of the following described centerline:

BEGINNING at the Southeast corner of said Section 29;

thence North 00 degrees 26 minutes 51 seconds East, 50.00 feet to the TRUE POINT OF BEGINNING;

thence North 89 degrees 57 minutes 54 second West, 5287.62 feet, more or less, to the West line of Section 29;

EXCEPT any portion lying within Parcel 5 above; and

H. 15.00 feet on each side of the following described centerline:

BEGINNING at the Southeast corner of said Section 29;

thence North 00 degrees 26 minutes 51 second East, 50.00 feet;

thence along the easement described as "G" North 89 degrees 57 minutes 54 second West, 2596.63 feet to the TRUE POINT OF BEGINNING;

thence North 00 degrees 26 minutes 54 second East, 1303.74 feet, more or less, to the intersection of the easement described in "F";

EXCEPT any portion lying within Parcel 5 above.

**PARCEL NO. 6:**

All that portion of Section 29, Township 7 South, Range 8 East of the Gila and Salt River Base and Meridian, Pinal County, Arizona, described as follows:

BEGINNING at the Southeast corner of said Section 29;

thence North 89 degrees 57 minutes 54 second West along the South Section line 150.00 feet to the TRUE POINT OF BEGINNING;

thence continuing North 89 degrees 57 minutes 54 second West 1,171.90 feet;

thence North 00 degrees 26 minutes 22 second East 1,321.43 feet to the Northwest corner of the Southeast quarter;

thence South 89 degrees 58 minutes 26 second East along the North line of said Southeast quarter of the Southeast quarter 1,322.09 feet to the East Section line;

thence South 00 degrees 26 minutes 51 second West along the East line 1,171.64 feet;

thence North 89 degrees 57 minutes 54 second West 150.00 feet;

thence South 00 degrees 26 minutes 51 second West 150.00 feet to the TRUE POINT OF BEGINNING;

EXCEPT all petroleum, gas and or geothermal rights to the above described land as reserved in Docket 738, Page 561 and re-recorded in Docket 784, Page 533.

**PARCEL NO. 7:**

The East half of the East half of Section 30, Township 7 South, Range 8 East of the Gila and Salt River Base and Meridian, Pinal County, Arizona;

EXCEPT therefrom 50% of the minerals, petroleum, oil, gas, casing-head gasoline and other hydrocarbon substances lying in or under or which may be produced from the East half of the Northeast quarter and a rectangular shaped tract off the North side of the Northeast quarter of the

Southeast quarter of sufficient width, North and South to contain fifteen acres in Section 30, Township 7 South, Range 8 East of the Gila and Salt River Base and Meridian, Pinal County, Arizona, as reserved in instrument recorded in Book 67 of Deeds, Page 416, records of Pinal County, Arizona.

**PARCEL NO. 8:**

Lots 6 and 7 and the north half of the Southeast quarter of Section 31, Township 7 South, Range 8 East of the Gila and Salt River Base and Meridian, Pinal County, Arizona.

**PARCEL NO. 9:**

The Northeast quarter of Section 31, Township 7 South, Range 8 East of the Gila and Salt River Base and Meridian, Pinal County, Arizona;

EXCEPT the North 314 feet and the South 30 feet of the North 344 feet of the West 200 feet of the Northeast quarter of said Section 31.

**PARCEL NO. 10:**

Lots 3 and 4 and the North half of the Southwest quarter of Section 32, Township 7 South, Range 8 East of the Gila and Salt River Base and Meridian, Pinal County, Arizona.

**PARCEL NO. 11:**

The Northwest quarter of Section 32, Township 7 South, Range 8 East of the Gila and Salt River Base and Meridian, Pinal County, Arizona;

EXCEPT the North 314 feet of the West 353 feet of the Northwest quarter of said Section 32;

EXCEPT from Parcels 8, 9 and 10 of the following described parcel:

BEGINNING at the South quarter corner of Section 31, Township 7 South, Range 8 East of the Gila and Salt River Base and Meridian, Pinal County, Arizona;

thence North 00 degrees 23 minutes 50 second East a distance of 2981.85 feet;

thence South 89 degrees 36 minutes 08 second East a distance of 95.70 feet to the beginning of a tangent curve concave Northerly in which the radius is 97.00 feet, a length of 234.52 feet and central angle of 13 degrees 51 minutes 09 second;

thence North 76 degrees 32 minutes 43 second East a distance of 327.52 feet to the beginning of a tangent curve concave Northwesterly in which the radius is 13.00 feet, a length of 19.74 feet and a central angle of 87 degrees 00 minutes 18 second;

thence North 79 degrees 32 minutes 25 second East a distance of 60.00 feet to the beginning of a non-tangent curve of radius of 750.00 feet, bearing North 79 degrees 32 minutes 25 second East, Northeasterly along a said curve a distance of 113.74 feet and a central angle of 08 degrees 41 minutes 22 second;

thence North 88 degrees 13 minutes 47 second East a distance of 9.72 feet;

thence South 56 degrees 21 minutes 58 second East a distance of 188.77 feet;

thence North 82 degrees 01 minutes 16 second East a distance of 905.83 feet;

thence North 50 degrees 59 minutes 29 second East a distance of 401.53 feet;

thence South 22 degrees 48 minutes 36 second East a distance of 129.12 feet;

thence South 59 degrees 40 minutes 26 second East a distance of 138.99 feet;

thence South 03 degrees 10 minutes 40 second East a distance of 64.18 feet;

thence South 86 degrees 49 minutes 20 second West a distance of 93.34 feet;

thence South 07 degrees 51 minutes 54 second West a distance of 388.12 feet;

thence South 22 degrees 16 minutes 52 second East a distance of 551.07 feet;

thence South 50 degrees 14 minutes 38 second East a distance of 602.52 feet;

thence North 86 degrees 08 minutes 19 second East a distance of 123.51 feet;

thence South 48 degrees 33 minutes 19 second East, a distance of 10.00 feet;

thence South 41 degrees 26 minutes 41 second West, a distance of 429.75 feet to the beginning of a tangent curve concave Southeasterly in which the radius is 1300.00 feet, a length of 53.00 feet and a central angle of 02 degrees 20 minutes 10 second;

thence North 58 degrees 02 minutes 33 second West a distance of 732.50 feet;

thence South 59 degrees 05 minutes 32 second West a distance of 291.91 feet;

thence South 23 degrees 56 minutes 22 second East a distance of 463.15 feet;

thence South 66 degrees 56 minutes 18 second East a distance of 508.44 feet to the beginning of a non-tangent curve of radius 1300.00 feet, being South 70 degrees 26 minutes 14 second East, Northeasterly along said curve a distance of 443.45 feet a central angle of 19 degrees 32 minutes 39 second continuing along said curve in which the radius is 1300.00 feet, a length of 53.00 feet and a central angle of 02 degrees 20 minutes 10 second;

thence South 48 degrees 33 minutes 25 second East a distance of 100.00 feet to the beginning of a non-tangent curve of radius 1200.00 feet, being South 48 degrees 33 minutes 25 second East Southwesterly along said curve a distance of 43.69 feet and a central angle of 02 degrees 05 minutes 09 second;

thence South 75 degrees 18 minutes 04 second East a distance of 138.17 feet;

thence South 54 degrees 05 minutes 07 second East a distance of 195.31 feet;

thence South 22 degrees 29 minutes 46 second West a distance of 606.72 feet;

thence North 89 degrees 07 minutes 59 second West a distance of 211.12 feet;

thence South 00 degrees 52 minutes 01 second West a distance of 72.00 feet;

thence North 89 degrees 07 minutes 59 second West a distance of 8.19 feet to the beginning of a tangent curve concave Southeasterly in which the radius is 80.00 feet, a length of 134.61 feet and a central angle of 97 degrees 47 minutes 09 second to a point of compound curvature in which the radius is 1175.00 feet, a length of 156.51 feet and a central angle of 07 degrees 37 minutes 57 second;

thence South 13 degrees 10 minutes 09 second East a distance of 104.55 feet to the beginning of a tangent curve concave Westerly in which the radius is 1325.00 feet, a length of 324.60 feet and a central angle of 14 degrees 02 minutes 10 seconds;

thence South 00 degrees 52 minutes 01 second West a distance of 69.71 feet to the beginning of a tangent curve concave Northeasterly in which the radius is 13.00 feet, a length of 20.42 feet and a central angle of 90 degrees 00 minutes 00 second;

thence South 89 degrees 07 minutes 59 second East a distance of 96.45 feet;

thence South 00 degrees 18 minutes 57 second West a distance of 50.00 feet;

thence North 89 degrees 07 minutes 59 second West a distance of 2642.89 feet to the POINT OF BEGINNING.

PARCEL NO. 12:

An easement for ingress and egress as created by instrument recorded November 5, 2002 in Fee No. 2002-060757, records of Pinal County, Arizona, over the following described property:

COMMENCING at the Southeast corner of Section 31, Township 1 South, Range 8 East of the Gila and Salt River Base and Meridian, Pinal County, Arizona;

thence North 00 degrees 18 minutes 57 second East a distance of 1497.57 feet to a point on the East line of said Section 31;

thence North 89 degrees 41 minutes 03 second West a distance of 40.00 feet to the POINT OF BEGINNING;

thence North 89 degrees 41 minutes 03 second West a distance of 98.48 feet to the beginning of a non-tangent curve of radius 1300.00 feet, bearing South 58 degrees 26 minutes 35 second East, Northerly along said curve a distance of 35.38 feet and a central angle of 01 degrees 33 minutes 34 second;

thence South 89 degrees 41 minutes 03 second East, a distance of 79.42 feet;

thence South 00 degrees 18 minutes 57 seconds West to the POINT OF BEGINNING.

**EXHIBIT "C"**

WHEN RECORDED MAIL TO:

\_\_\_\_\_  
\_\_\_\_\_  
\_\_\_\_\_

**SPECIAL WARRANTY DEED**

For the consideration of Ten Dollars, and other valuable consideration, the receipt and sufficiency of which are hereby acknowledged, the undersigned, CS Loan LLC, an Arizona limited liability company, and ML Manager LLC, an Arizona limited liability company as agent ("Agent"), as attorney-in-fact for those individual owners ("Owners") listed on Exhibit "B" attached ("Grantor"), do hereby convey to \_\_\_\_\_ ("Grantee"), the following real property together with all of Seller's right, title and interest in and to (i) all buildings, structures and improvements located thereon; (ii) all appurtenances, hereditaments, easements, rights-of-way, reversions, remainders, development rights, well rights, water rights, and air rights; (iii) all oil, gas, and mineral rights not previously reserved; (iv) land lying in the bed of any highway, street, road or avenue, opened or proposed, in front of or abutting or adjoining such tract or piece of land; and (v) and any other rights, privileges and benefits appurtenant to or used in connection with the beneficial use and enjoyment of such property:

**SEE EXHIBIT "A" ATTACHED HERETO AND INCORPORATED HEREBIN BY THIS REFERENCE.**

**SUBJECT TO all general and special real property taxes and other assessments, reservations in patents, water rights, claims or title to water and all easements, rights of way, covenants, conditions, restrictions, reservations, declarations, encumbrances, liens, obligations, liabilities and other matters as may appear of record, any and all conditions, easements, encroachments, rights of way or restrictions which a physical inspection or accurate ALTA survey of the Property would reveal, any matters arising in connection with any action of the Grantee or its employees, contractors, agents or representatives, any other matter not caused by the act or authorization of Grantor and the applicable municipal, county, state or federal zoning and use regulations affecting the Property.**

**AND the Grantor hereby binds itself and its successors and assigns to warrant and defend the title in Grantee, its successors and assigns, as against all acts of the Grantor herein and no other, subject to the matters above set forth.**

**[THE REMAINDER OF THIS PAGE INTENTIONALLY LEFT BLANK]**

**[SIGNATURES APPEAR ON THE FOLLOWING PAGE]**



DATED this \_\_\_\_\_ day of \_\_\_\_\_, 2011.

GRANTOR

CS LOAN LLC, an Arizona limited liability  
company

By ML MANAGER LLC,  
an Arizona limited liability company, its Manager

By: \_\_\_\_\_  
Mark Winkleman, Chief Operating  
Officer

ML MANAGER LLC,  
an Arizona limited liability company, as Agent for  
the Owners listed on Exhibit A attached

By: \_\_\_\_\_  
Mark Winkleman, Chief Operating  
Officer

STATE OF ARIZONA )  
 ) ss.  
County of Maricopa )

The foregoing instrument was acknowledged before me this \_\_\_\_ day of \_\_\_\_\_, 2011, by Mark Winkleman, known by me to be the Chief Operating Officer of ML Manager LLC, an Arizona limited liability company, the Manager of CS LOAN LLC, an Arizona limited liability company, on behalf of the company.

\_\_\_\_\_  
Notary Public

My Commission Expires:

STATE OF ARIZONA )  
 ) ss.  
County of Maricopa )

The foregoing instrument was acknowledged before me this \_\_\_\_ day of \_\_\_\_\_, 2011, by Mark Winkleman, known by me to be the Chief Operating Officer of ML Manager LLC, an Arizona limited liability company, as Agent for the Owners listed on Exhibit B attached.

\_\_\_\_\_  
Notary Public

My Commission Expires:

**EXHIBIT A  
TO THE SPECIAL WARRANTY DEED**

**Legal Description of the Property**

**EXHIBIT B  
TO THE SPECIAL WARRANTY DEED**

**List of Owners**

PHX/2418112.2/028149.0033

50

**EXHIBIT "D"**  
**TO PURCHASE AND SALE AGREEMENT**

**BLANKET ASSIGNMENT AND BILL OF SALE**

THIS BLANKET ASSIGNMENT AND BILL OF SALE (the "Assignment") is given as of \_\_\_\_\_, 2011, by CS Loan LLC, an Arizona limited liability company; and ML Manager LLC, an Arizona limited liability company as agent ("Agent") for those individual owners ("Owners") listed on Exhibit "A" attached ("Assignor") for the benefit of \_\_\_\_\_, its successors and assigns ("Assignee").

**RECITALS**

A. Assignor and Assignee entered into that certain Agreement of Sale and Purchase, dated \_\_\_\_\_, 2011 (the "Agreement"), whereby Assignor agreed to sell and Assignee agreed to purchase that certain real property located more particularly described on Exhibit A attached hereto and incorporated herein by this reference (the "Property").

B. In connection with the foregoing transaction, but excluding any rights of Assignor as against any borrower or guarantor of any loan that was secured by the Property, Assignor desires to transfer and assign to Assignee, without representation or warranty, on the terms and conditions set forth below, all of Assignor's right, title and interest in all rights, materials and/or claims relating to Property or the use, entitlement or development thereof, including, without limitation: (i) all permits, licenses, applications, approvals, and any other authorizations issued by governmental entities or quasi-governmental entities; (ii) all entitlements, subdivision agreements and other agreements relating to the development of Property; (iii) all plats, plans, drawings, designs, engineering materials, studies, reports and other documents relating to any improvements to or serving the Property; (iv) all water and sewer taps and hookup connections relating to the Property; (v) all development rights benefiting the Property; (vi) all guarantees, warranties, indemnities, and covenants under any and all contracts and agreements with contractors, subcontractors, suppliers and other persons and entities providing labor, services or materials in connection with the design, construction and installation of any improvements to or serving the Property, (vii) any pre-paid impact fees, school fees and other development fees, and (viii) any plans, to the extent that they are assignable (collectively, the "Assigned Items") but reserving to Assignor any such Assigned Items to the extent related to other property.

NOW, THEREFORE, for good and valuable consideration, the receipt and sufficiency of which are hereby acknowledged, Assignor and Assignee agree as set forth below,

**AGREEMENT**

1. Incorporation of Recitals. The foregoing Recitals are incorporated herein by reference as agreements of Assignor and Assignee.

2. Assignment. Subject to the limitations stated herein, Assignor hereby assigns and transfers unto Assignee, all of Assignor's right, title and interest in and to the Assigned Items without representation or warranty of any kind.

3. No Assumption of Obligations. Assignee does not assume any duties or obligations of Assignor to be performed, paid or complied with under or with respect to any of the Assigned Items arising prior to the date of this Assignment.

4. Binding Effect. This Assignment shall inure to the benefit of and shall be binding upon the parties hereto and their respective successors and assigns.

5. Counterparts. This Assignment may be executed in one or more counterparts each of which shall be deemed an original instrument and all of which combined shall constitute one and the same instrument.

(Signatures appear on the following page.)

IN WITNESS WHEREOF, Assignor have executed this Assignment as of the date set forth above.

ASSIGNOR:

CS LOAN LLC, an Arizona limited liability company

By ML MANAGER LLC,  
an Arizona limited liability company, its Manager

By: \_\_\_\_\_  
Mark Winkleman, Chief Operating  
Officer

ML MANAGER LLC,  
an Arizona limited liability company, as Agent for  
the Owners listed on Exhibit A attached

By: \_\_\_\_\_  
Mark Winkleman, Chief Operating  
Officer

**EXHIBIT A  
TO BLANKET ASSIGNMENT AND BILL OF SALE**

**List of Owners**



**EXHIBIT B  
TO THE BLANKET ASSIGNMENT AND BILL OF SALE**

Legal Description of the Property